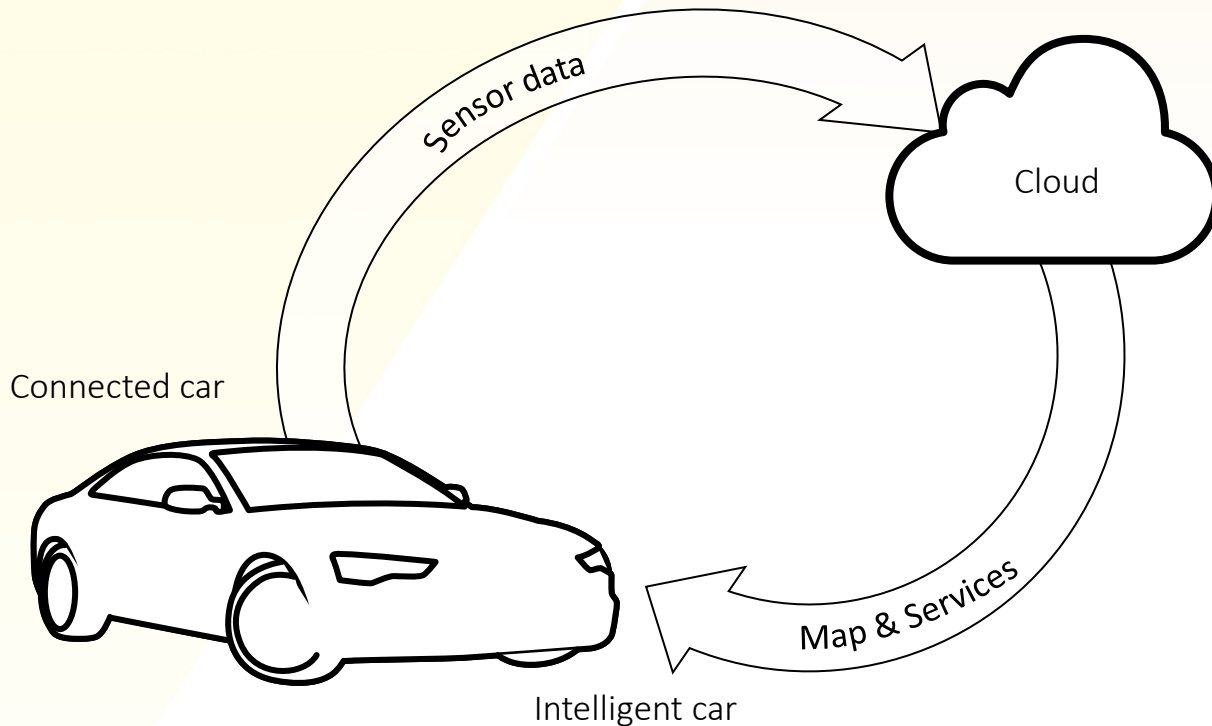




Status update

Prokop Jehlicka
Data Marketplace Manager @HERE
Chairmen @SENSORIS
prokop.Jehlicka@here.com

Closing the loop to the vehicle




- Sensor data messages required by:
 - Low latency traffic information
 - High frequency map updates

Use Cases



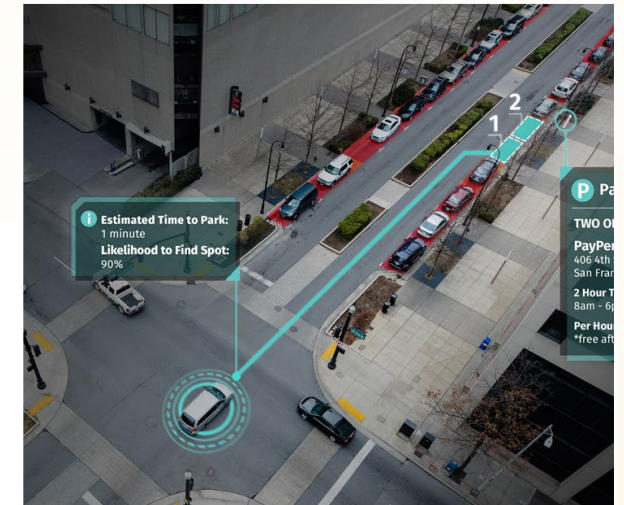
Hazard warning

Real Time



Self healing map

Batch

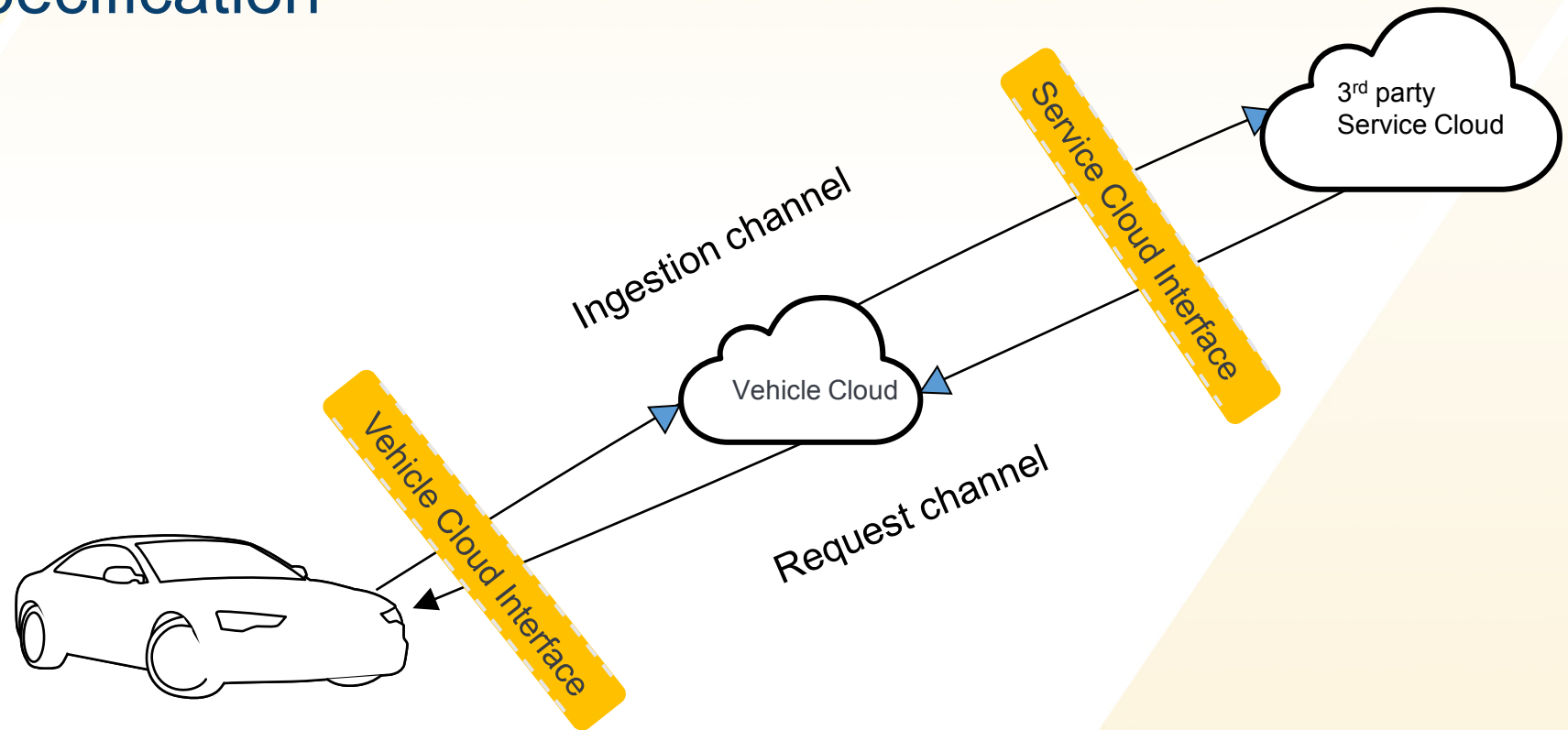


Driving behavior

Statistics

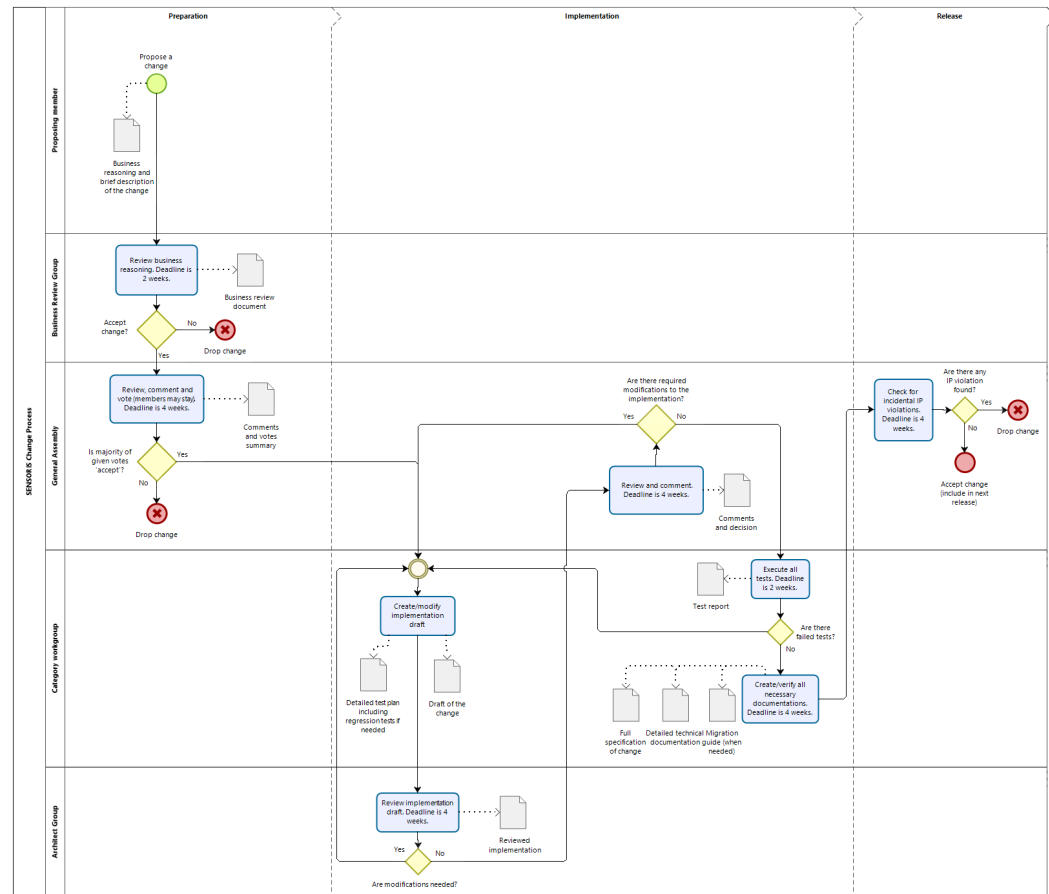
SENSORIS in a nutshell

- Data Format Specification
- Use Cases
- Content
- Updates
- Compatibility



Release Process

- Agile Process
 - Change Requests
 - Release Management
- Specialized Working Groups
 - Business review
 - Architecture review
 - Change implementation
- Quarterly Release process



SENSORIS status

- Change Requests
 - 15 Changes / Updates in the Pipeline
- Releases
 - V1.1.0 to be released internally (estimated June 2019)
- Publications
 - V1.0.0 under Creative Commons: CC BY-ND 4.0 (estimated July 2019)

Publication

- Decision for CC-SY-ND
 - No redistribution of modifications allowed. Reasoning to reduce wild forking and publication within automotive ecosystem.
 - Fits with the mission to openly embrace 3rd parties (projects and companies) and their contribution.

SENSORIS

Global interface cloud Information in-vehicle Sensors

ERTICO – ITS Europe • Avenue Louise 326 • B-1050 Brussels • Belgium